
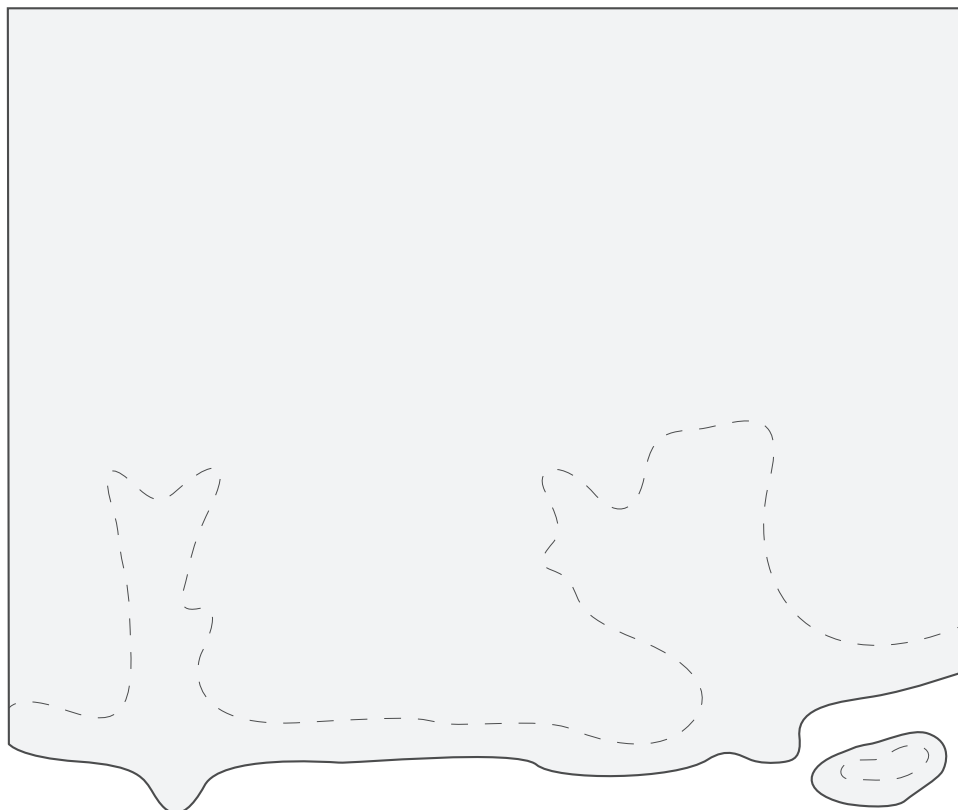


### Maquete de relevo – bacia hidrográfica

Base da maquete

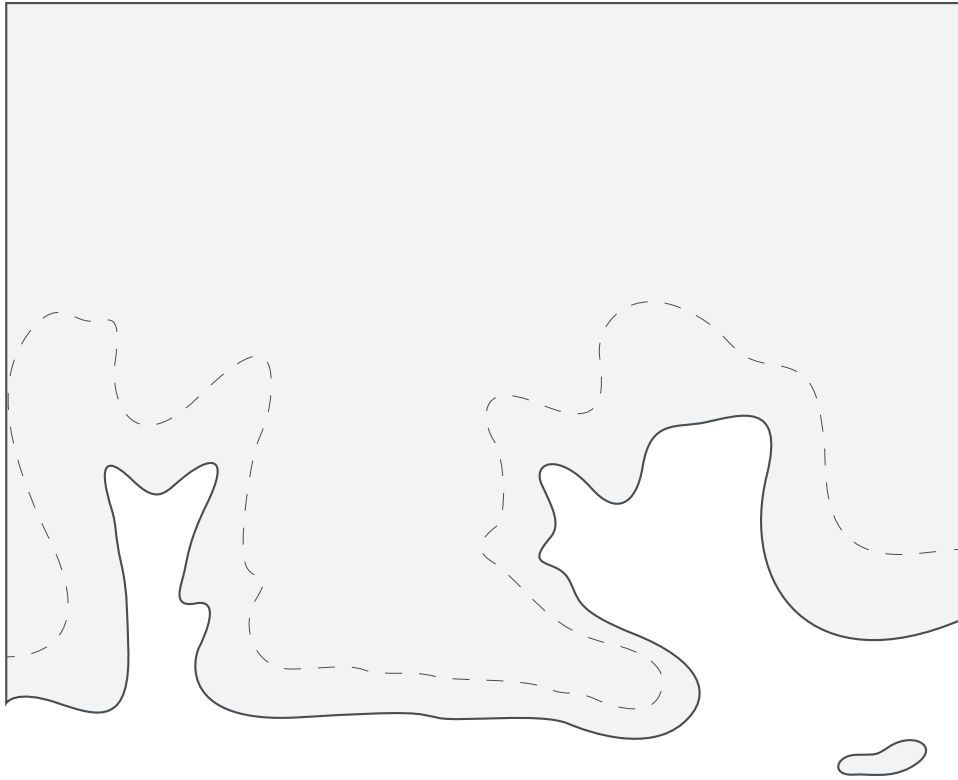


0 metro



## Maquete de relevo – bacia hidrográfica

200 metros

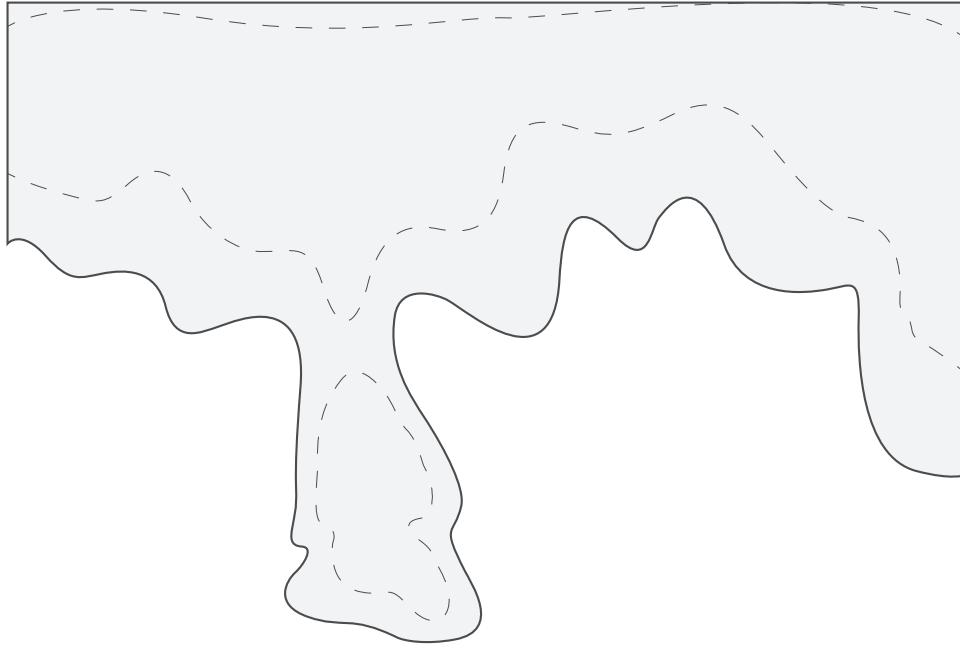


400 metros

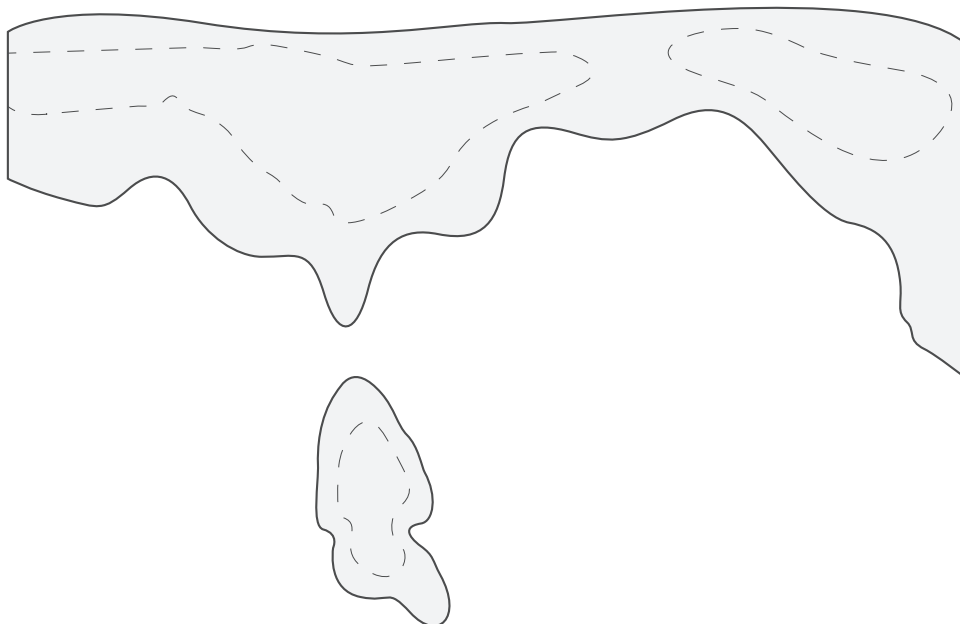


## Maquete de relevo – bacia hidrográfica

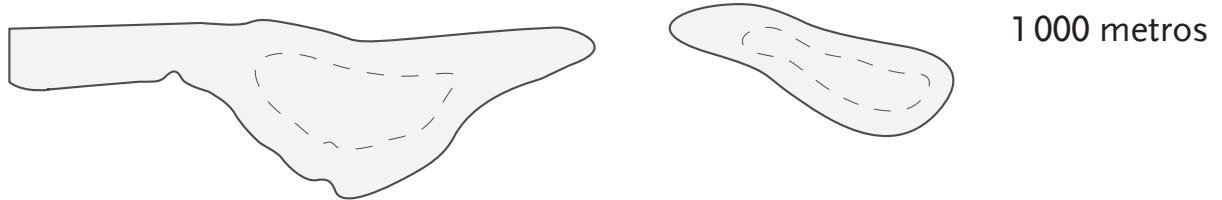
600 metros



800 metros



## Maquete de relevo – bacia hidrográfica



1 200 metros



1 400 metros